BRUNSWICK ST

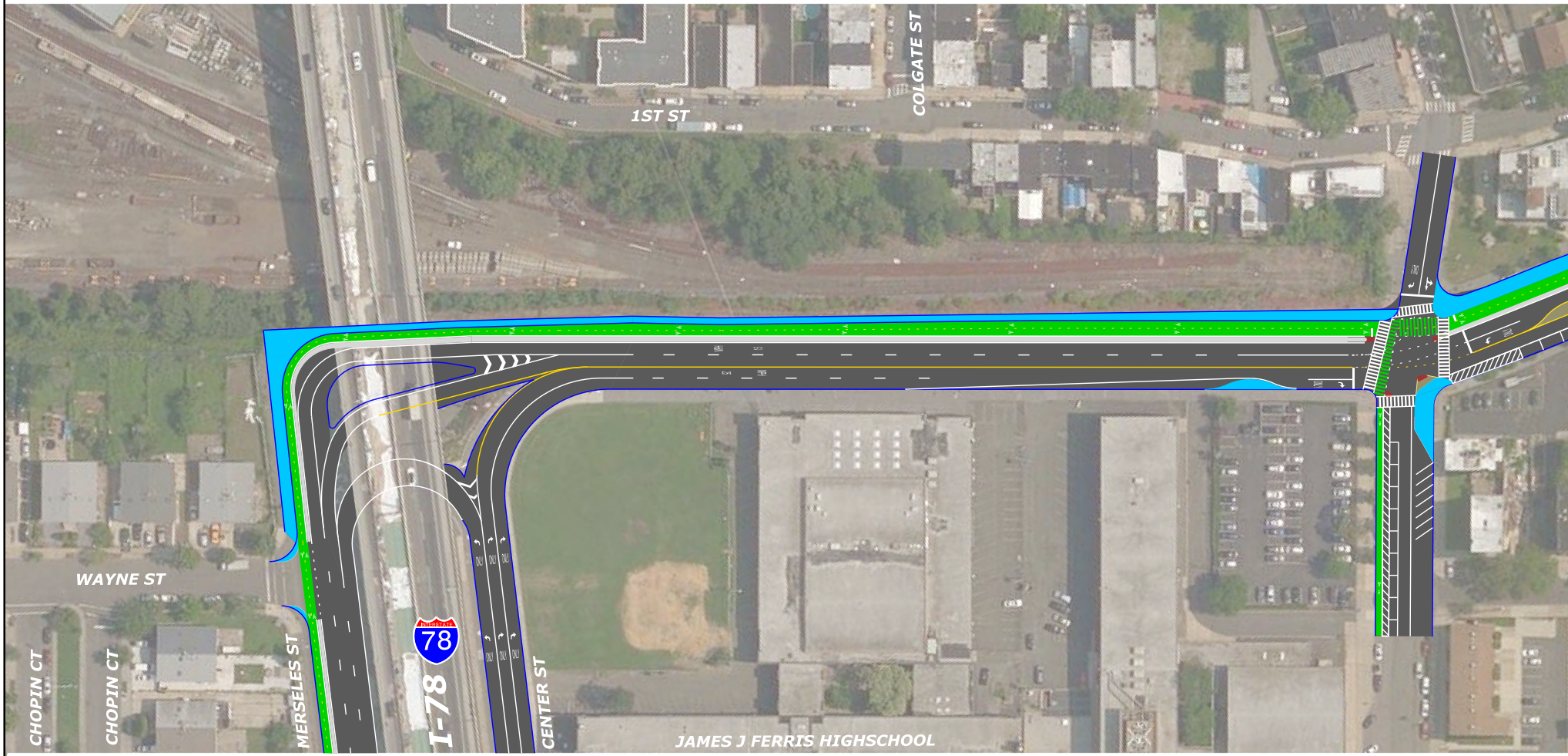
1ST ST
COLGATE ST
WAYNE ST
CHOPIN CT
CHOPIN CT
MERSELES ST
INTERSTATE
78
I-78
CENTER ST
JAMES J FERRIS HIGHSCHOOL

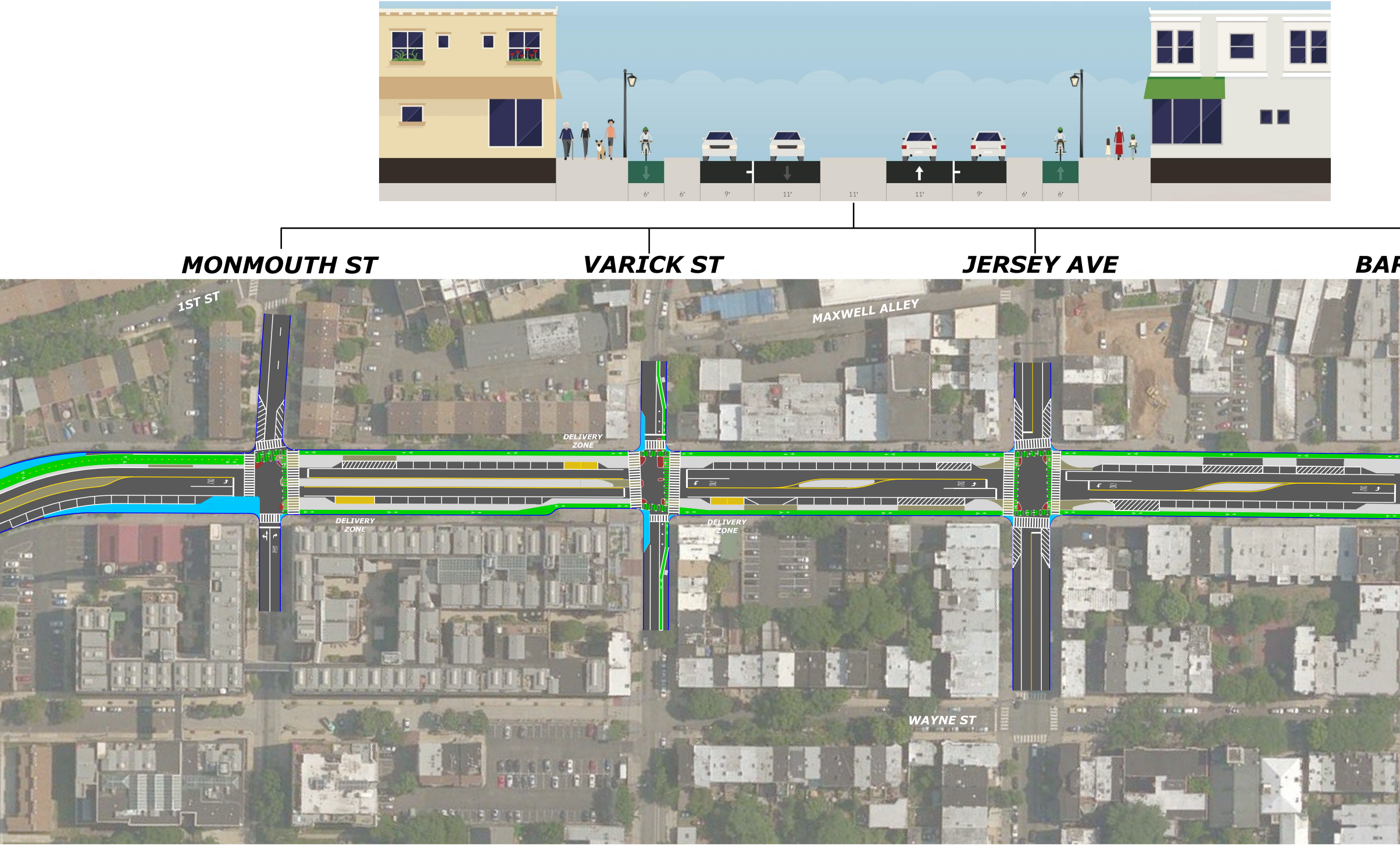
6'
6'
9'
11'
11'
11'
9'
6'
6'
MONMOUTH ST
VARICK ST
JERSEY AVE
BAR
1ST ST
MAXWELL ALLEY
DELIVERY ZONE
DELIVERY ZONE
DELIVERY ZONE
WAYNE ST

Columbus Drive Corridor Study

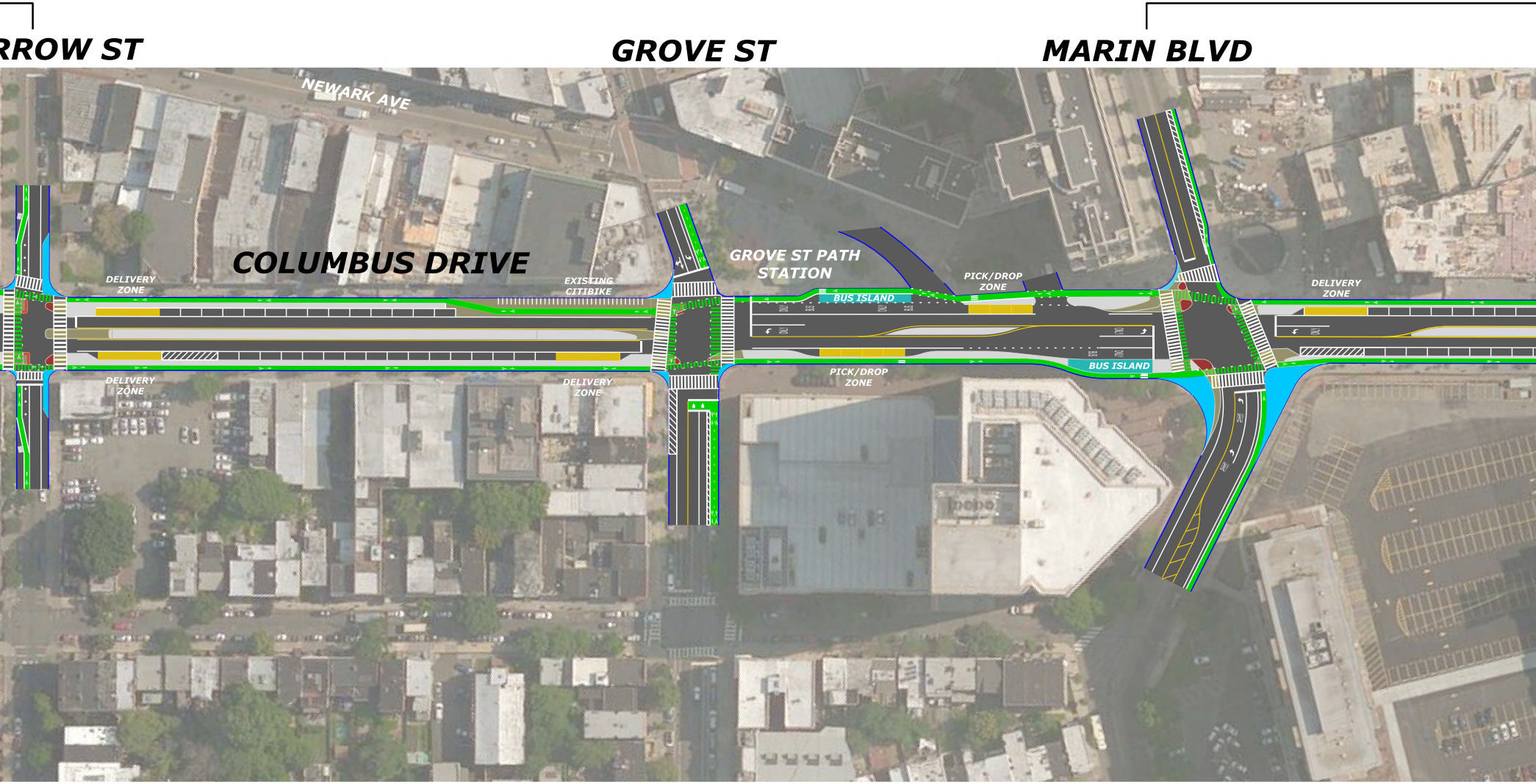
RROW ST
GROVE ST
MARIN BLVD
NEWARK AVE
COLUMBUS DRIVE
DELIVERY ZONE
EXISTING CITIBIKE
GROVE ST PATH STATION
BUS ISLAND
PICK/DROP ZONE
DELIVERY ZONE
DELIVERY ZONE
DELIVERY ZONE
PICK/DROP ZONE
BUS ISLAND

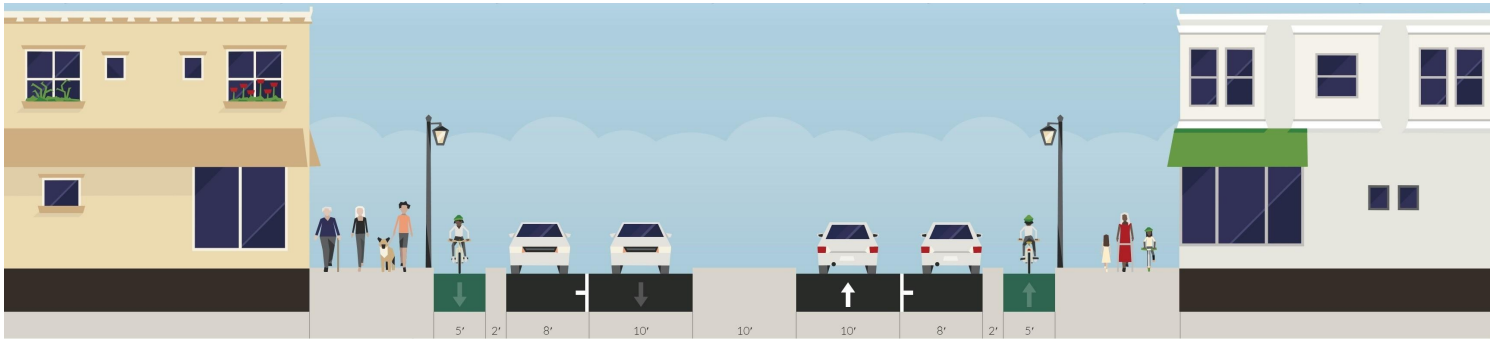
5'
2'
8'
10'
10'
10'
8'
2'
5'

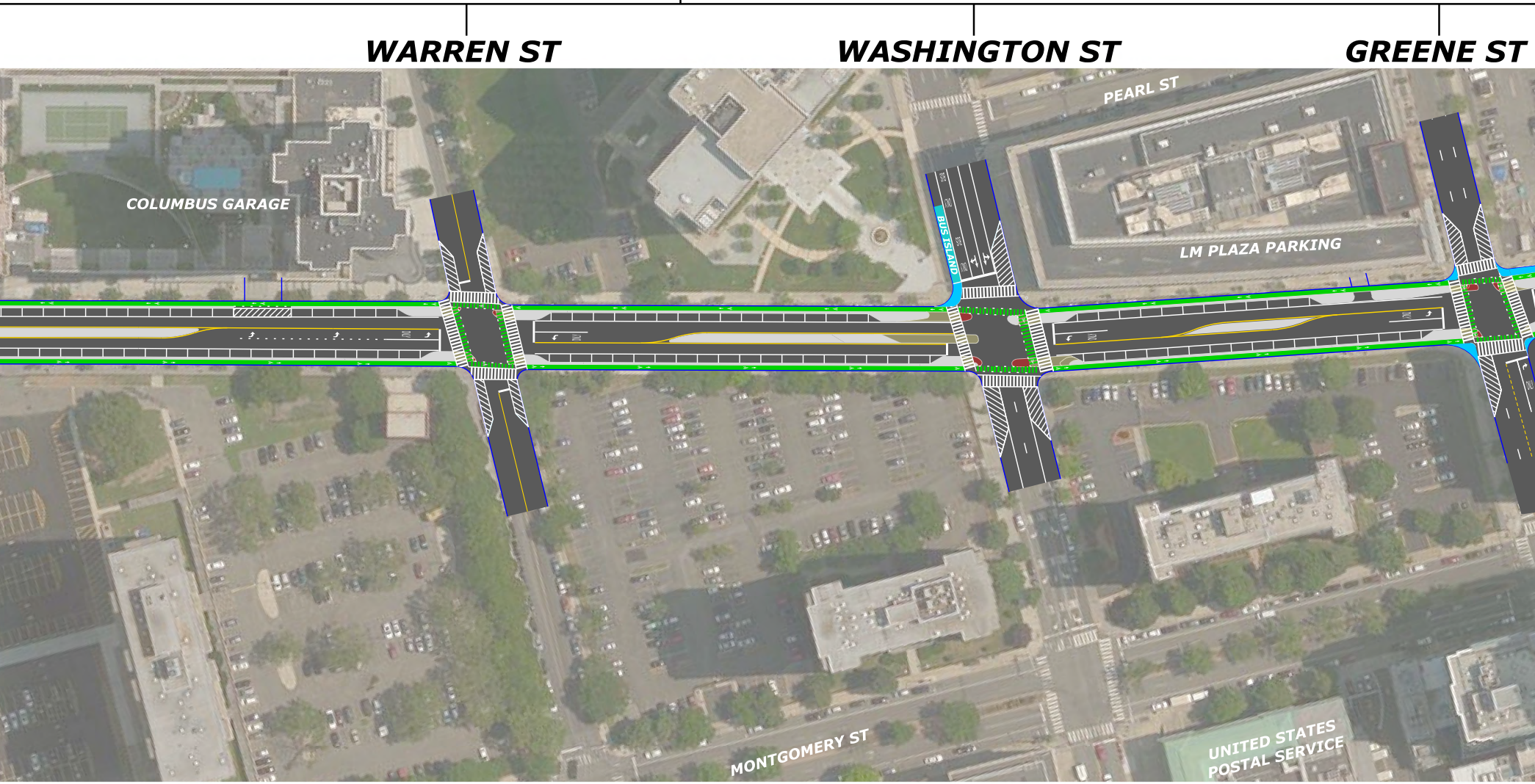
WARREN ST
WASHINGTON ST
GREENE ST
PEARL ST
COLUMBUS GARAGE
BUS ISLAND
LM PLAZA PARKING
MONTGOMERY ST
UNITED STATES POSTAL SERVICE

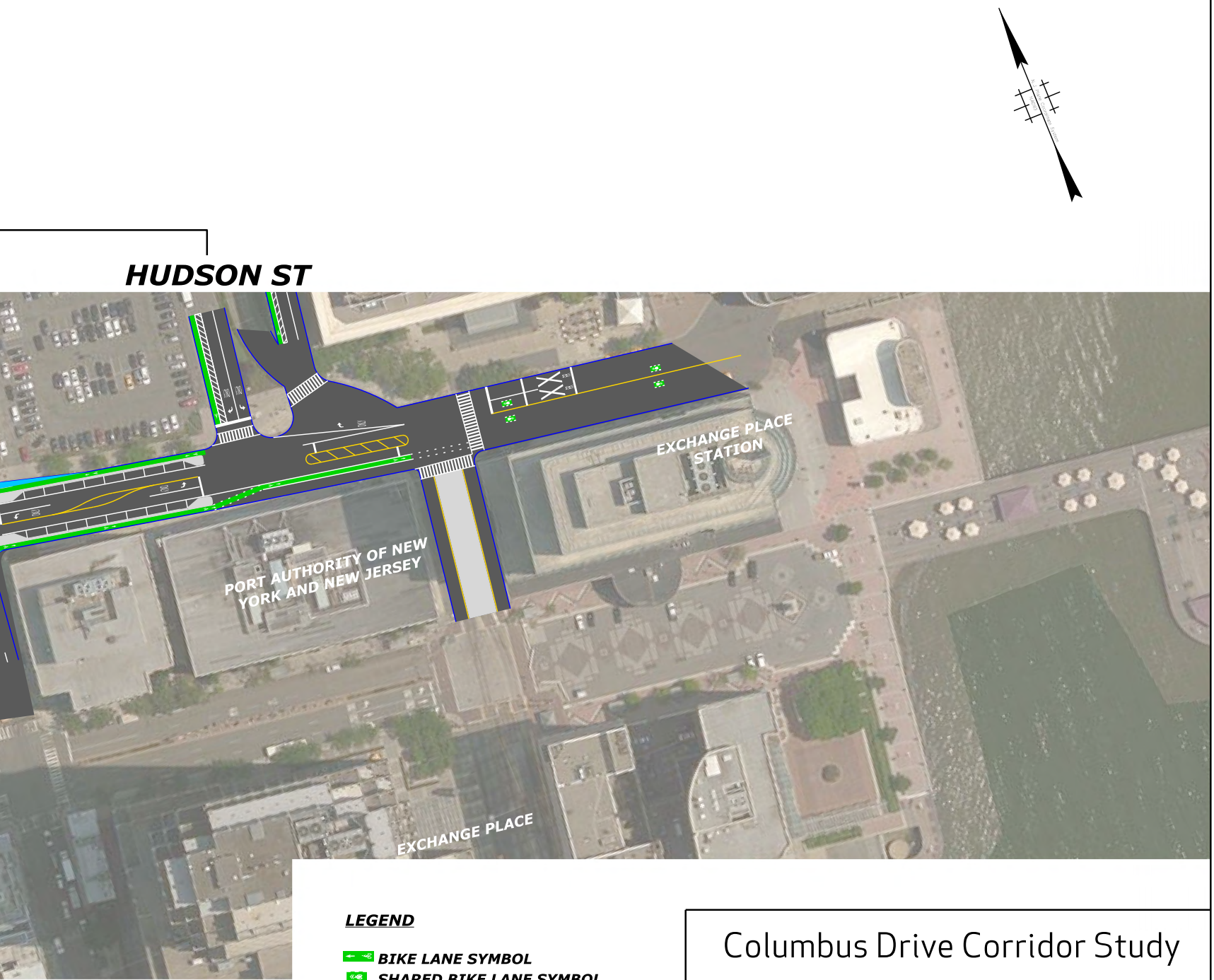
HUDSON ST
EXCHANGE PLACE STATION
PORT AUTHORITY OF NEW YORK AND NEW JERSEY
EXCHANGE PLACE

LEGEND

- 🟩 BIKE LANE SYMBOL
- 🟩 SHARED BIKE LANE SYMBOL
- 🟦 BUS ISLAND
- 🟦 NEW SIDEWALK
- ⬜ RAISED BUFFER
- 🟨 PAINTED BUFFER
- 🟥 MOUNTABLE BUFFER
- 🟨 DELIVERY OR PICK/DROP ZONE

Columbus Drive Corridor Study

City of Jersey City
New Jersey Department of Transportation

Michael Baker
INTERNATIONAL